





# SOILS



 Property boundary

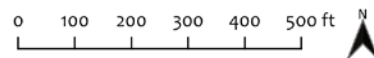
Soils

 Oliphant silt loam 0 - 3% slopes

 Oliphant silt loam, 3 - 25% slopes, eroded

 Onyx silt loam, 0 - 3% slopes

 10 foot Contours



Map prepared by Richard Rupp, Palouse Geospatial, March 2021

Background image provided by Mapbox

Disclaimer: This product is for informational purposes and may not have been prepared for or be suitable for legal, engineering, or surveying purposes. Users of this information should review or consult the primary data and information sources to ascertain the usability of the information.

[WHEATFIELDVINES.COM](http://WHEATFIELDVINES.COM)



## CONTACT

Molli Hagge: 515.222.1347  
Molli@WheatfieldVines.com

**WALLA WALLA AVA VINEYARD**  
MILTON FREEWATER, OREGON

